

Paper Reference 1GA0/03  
Pearson Edexcel  
Level 1/Level 2 GCSE (9–1)

**Geography A**  
**Paper 3: Geographical Investigations:**  
**Fieldwork and UK Challenges**

Thursday 11 June 2020 – Morning

**Diagram Book**

In the boxes below, write your name, centre number and candidate number.

Surname					
Other names					
Centre Number					
Candidate Number					

## INSTRUCTIONS

There may be spare copies of some diagrams in case you need them.

**THIS DIAGRAM BOOK MUST BE RETURNED WITH THE  
QUESTION PAPER AT THE END OF THE EXAMINATION.**

Contents


Page

4	Figure 1a
5	Figure 1c
6	Figure 1c (Spare copy)
7	Figure 2a
8	Figure 2c
9	Figure 2c (Spare copy)

Figure 1a  
Students collecting river data



(Source: ©Andy Childe)









Key:  River  Rocks  Clouds  
 Vegetation  People  Hills

Figure 1c

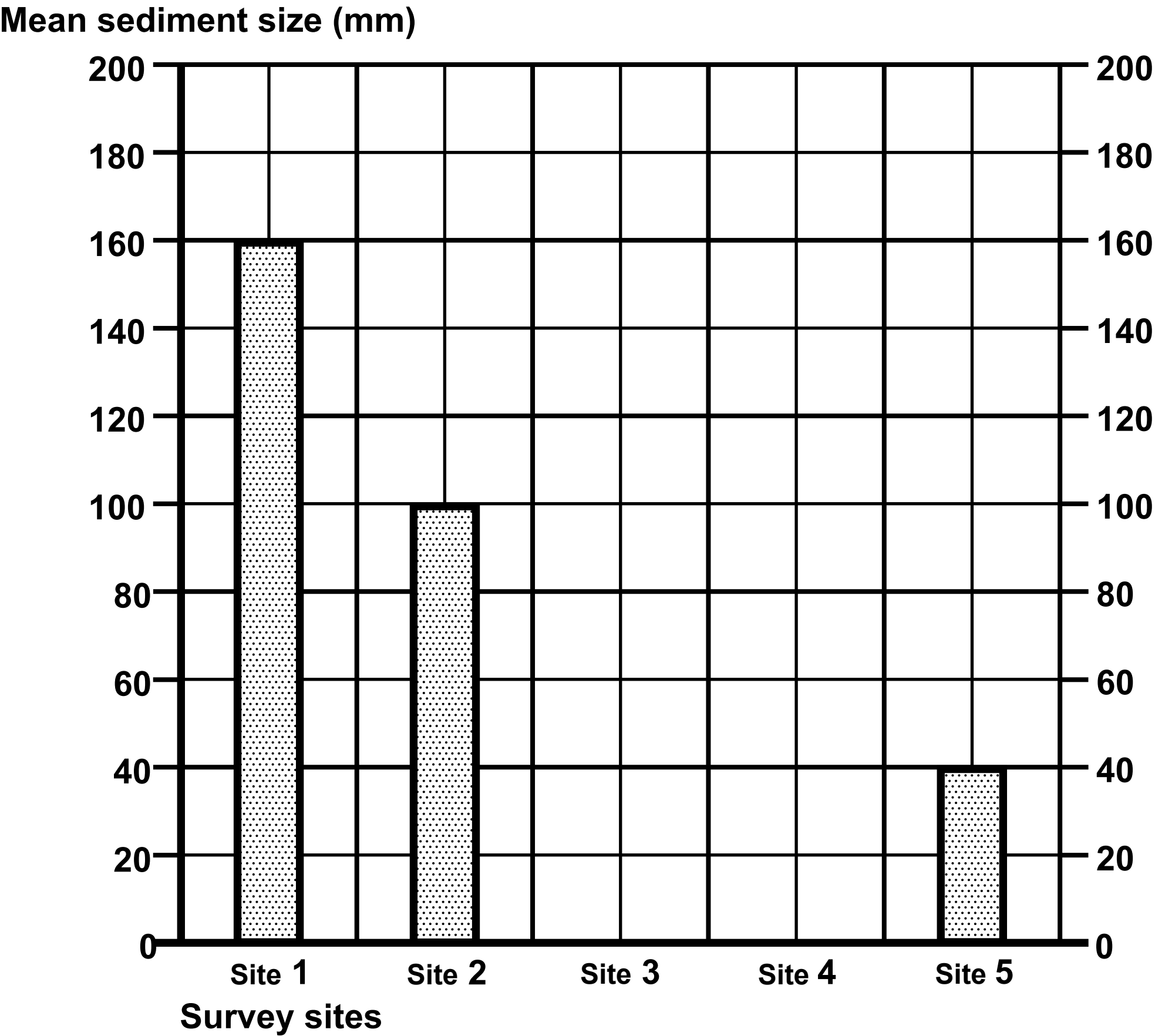


Figure 1c

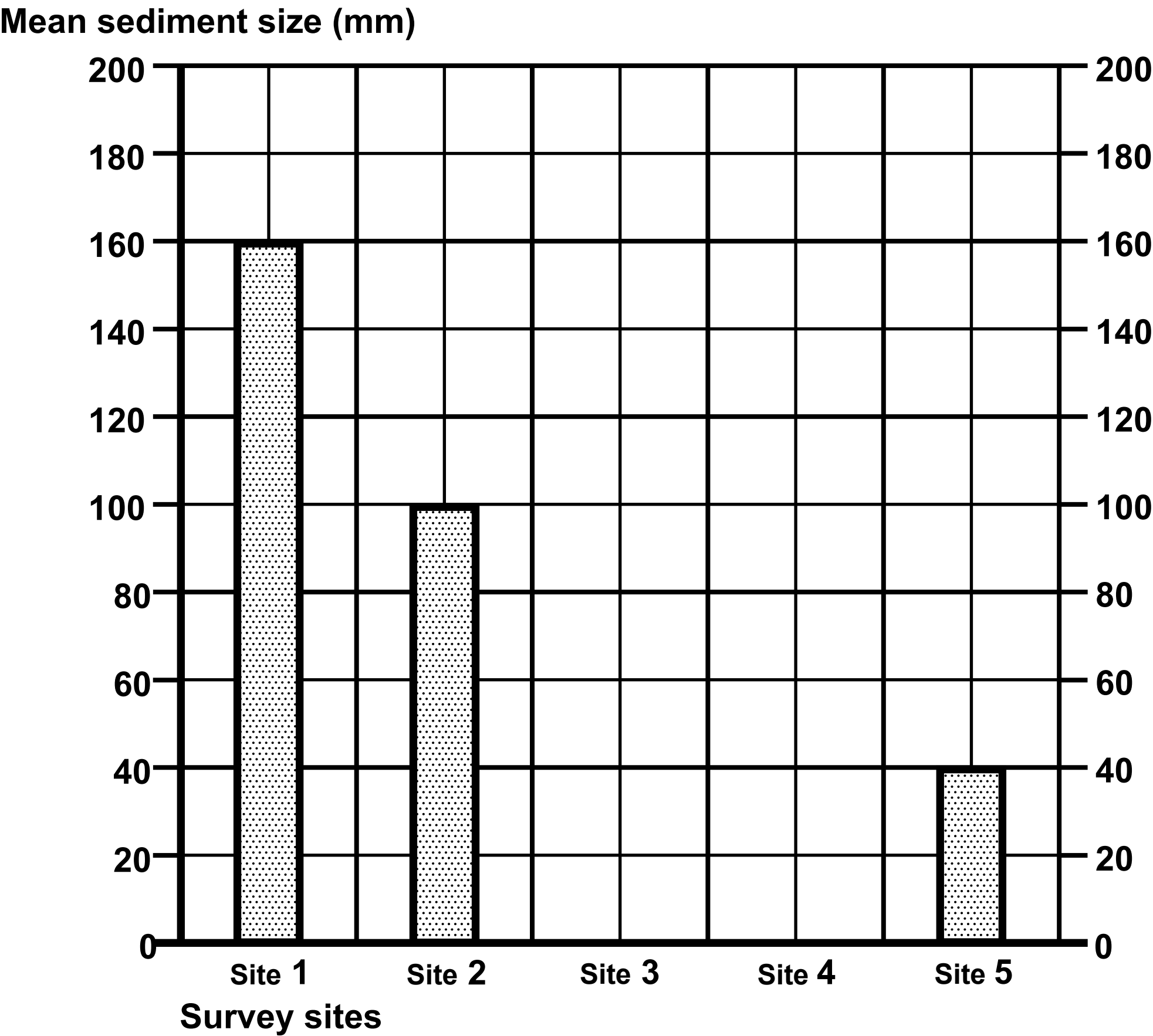


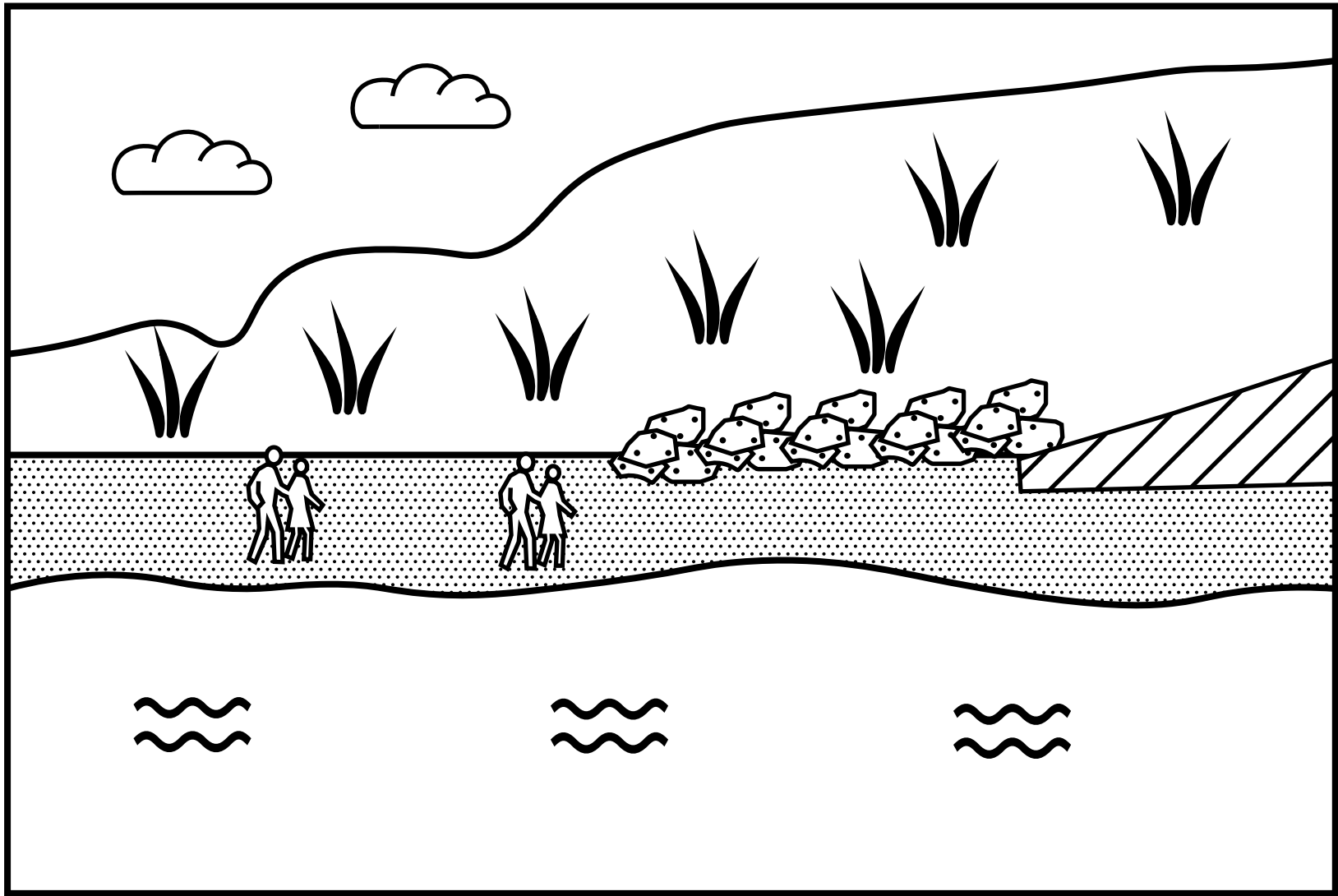


Figure 2a

Students collecting coastal data



(Source: ©Andy Childe)



Key:

	Sea		Rocks		Clouds		Walkway
	Vegetation		People		Sand		

Figure 2c

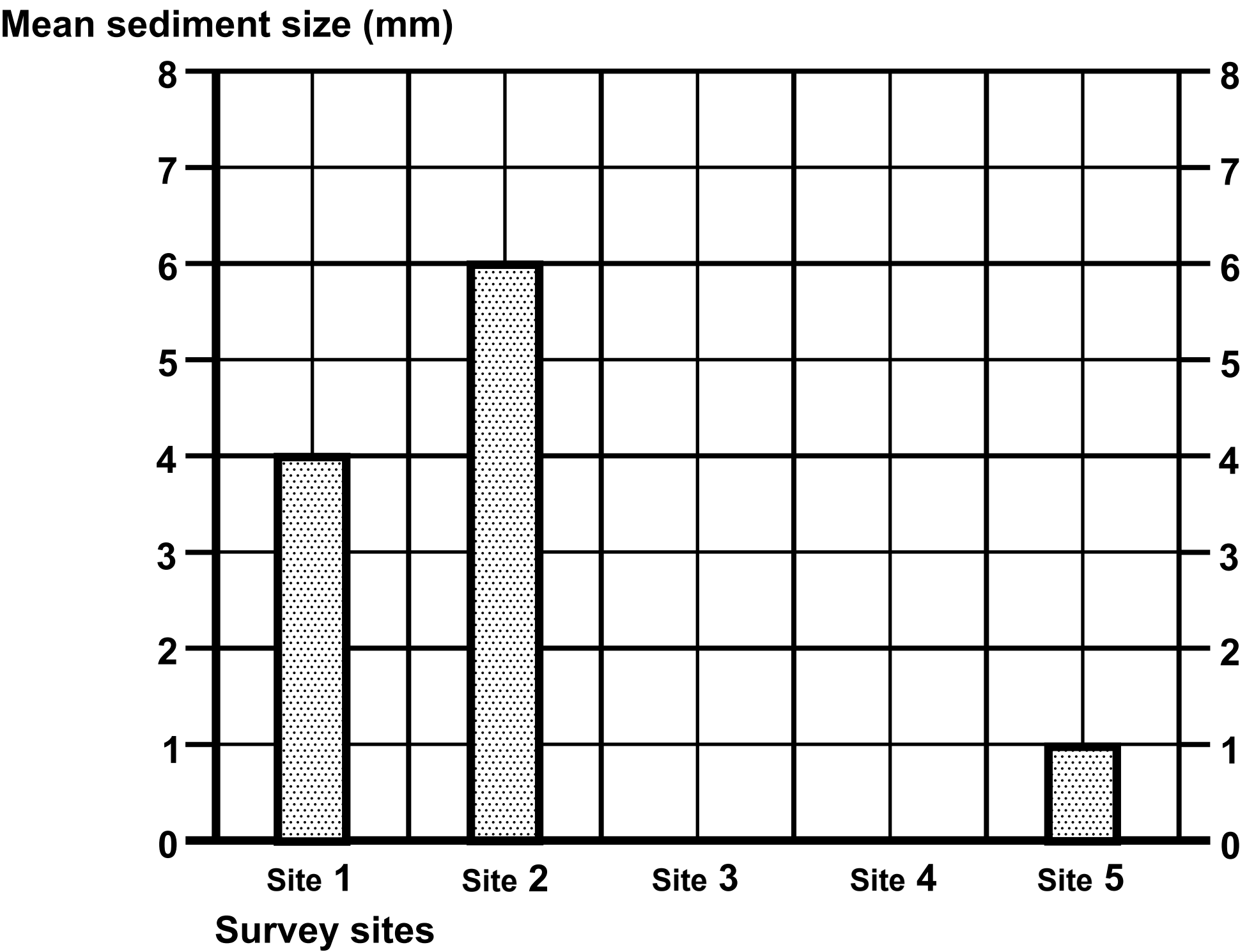




Figure 2c

